












From Asheville, NC:

- | | | |
|-------------------------------------------------------------------------------------|-----------------------------------------------------------------------------------------------------------------|------------|
|  | 1:Start out going SOUTHEAST on MARCELLUS ST toward US-25 / MERRIMON AVE. | <0.1 miles |
|  | 2:Turn RIGHT onto US-25 / MERRIMON AVE. | <0.1 miles |
|  | 3:Merge onto I-240 W. | 1.3 miles |
|  | 4:I-240 W becomes US-74 ALT W / US-19 S / US-23 S. | 0.2 miles |
|  | 5:Merge onto I-240 W toward I-40. | 3.1 miles |
|  | 6:Merge onto I-26 E / US-74 E via the exit on the LEFT toward HENDERSONVILLE / SPARTANBURG / ASHEVILLE AIRPORT. | 23.0 miles |
|  | 7:Merge onto US-25 TRUCK S via EXIT 54 toward US-176 / US-25 / GREENVILLE. | 3.8 miles |
|  | 8:US-25 TRUCK S becomes US-25 S. | 34.1 miles |
|  | 9:Turn RIGHT onto SANDRA AVE. | 0.2 miles |
|  | 10:Turn LEFT onto PARK WEST BLVD. | 0.4 miles |
|  | 11: End at Grove Medical Inc
1089 Park West Blvd, Greenville, SC 29611, US | |

Total Est. Time: 1 hour, 21 minutes **Total Est. Distance:** 66.64 miles